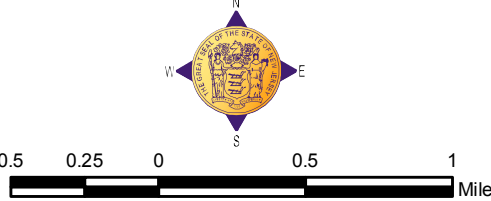




Map 6 August 27-30, 1781

Legend

- ★ Historic Sites
- HISTORIC ROUTES**
- Route 3 Gen. Washington/Col. Lamb
- Route 5 French Army



0.5 0.25 0 0.5 1 Miles

Research by Robert A. Selig, Ph. D.

48 - Campsite of Colonel Lamb
-Aug. 27, 1781

69 - Lott Lucas von Beverhoudt
Archaeological Site

70 - Campsite of French Army
- Aug. 27-29, 1781
- Oct. 1782 (Return)

71 - Marker (First Presbyterian Church)

